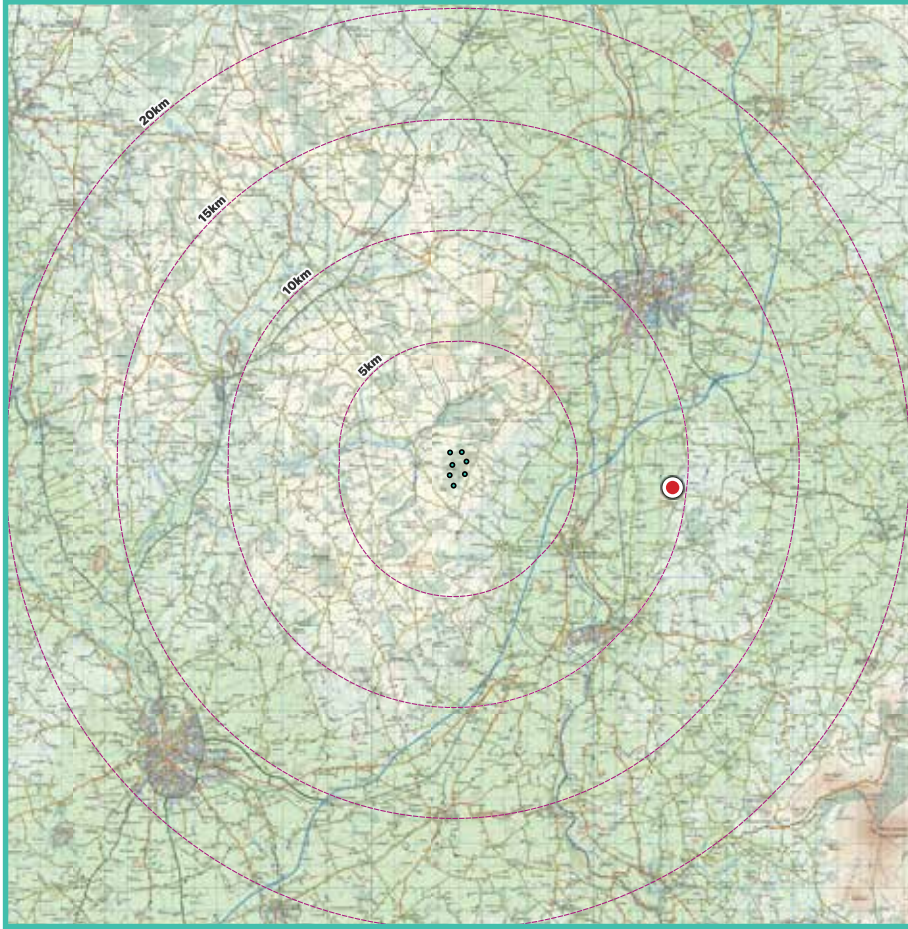


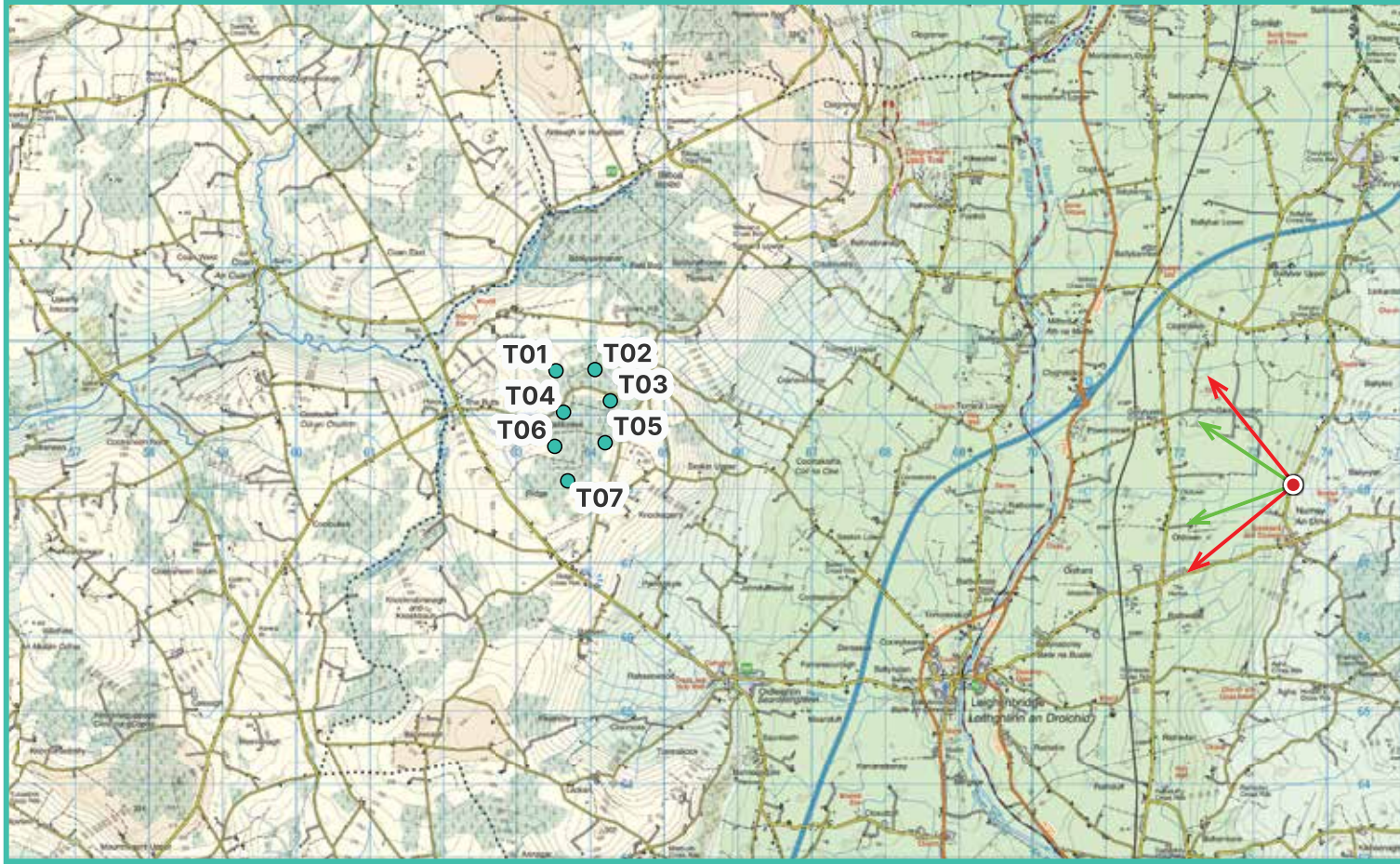
Photomontage 12

View from the L3052 local road in the townland of Ballyryan along Co. Carlow. Designated Scenic Route 5 (CCDP 2022-2028). This viewpoint is located approximately 9.3km south-east from the nearest proposed turbine (T3).

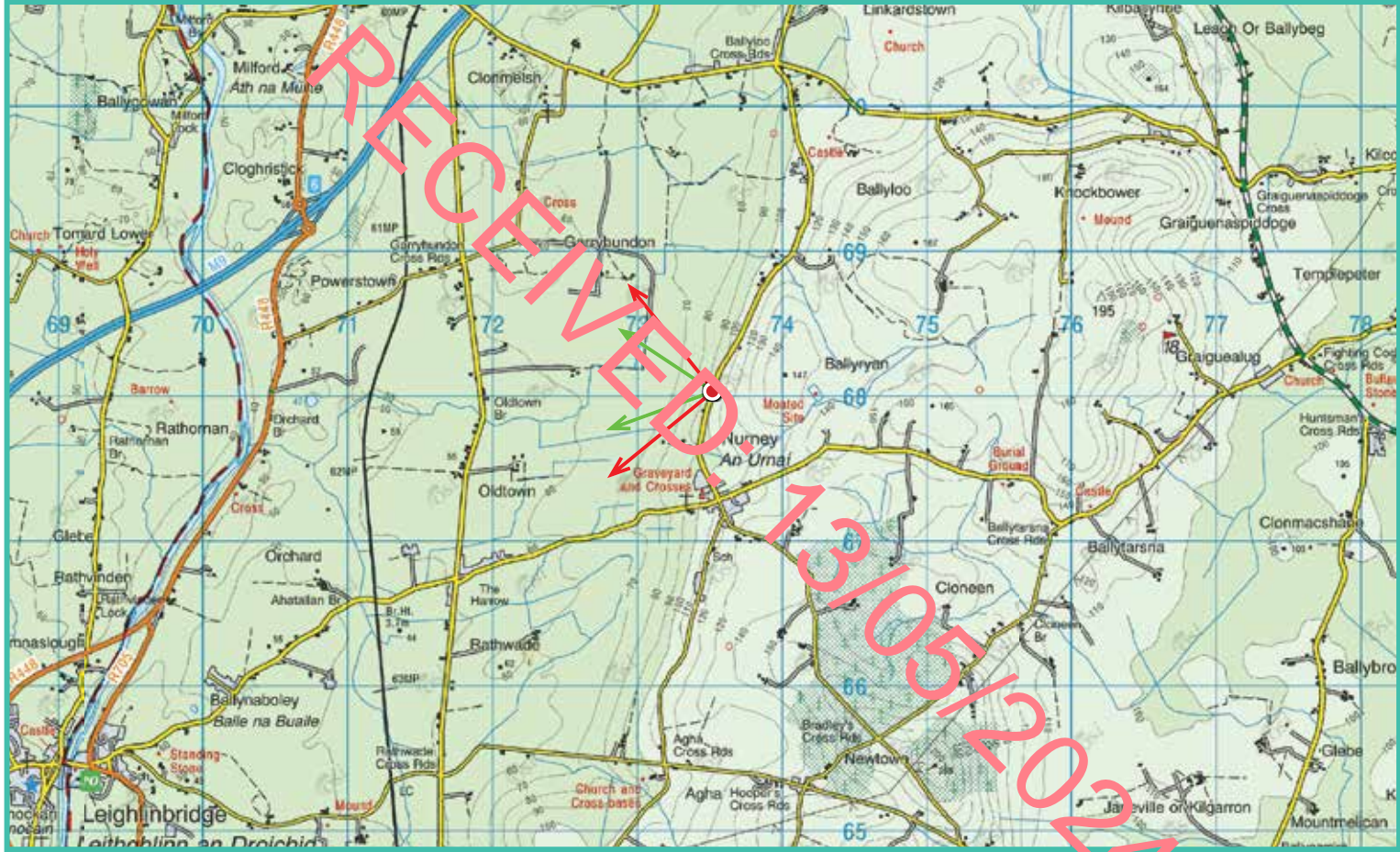
View point grid reference	E 673455    N 668088
Date of image taken	24.10.2023
Time of image taken	11:34
View point elevation	93.4m
Angle of Views	90° / 53.5°
View Direction (Image Centre)	276°
Horizontal extent of proposed turbines	10°
Distance to nearest proposed turbine	9.3km (T3)
Number of proposed turbines visible	7/7
Turbine Hub Height	105m
Turbine Tip Height	180m
Turbine Rotor Diameter	150m
Montage Type	Type 4* Photomontage / Photowire / Survey / Scale Verifiable
Camera & Lens	Canon 5D Mark III / Full Frame Sensor with a 50mm Lens
Tripod	Manfrotto 190X extended to approx 1.5m.
Guidance	* Visual Representation of Development Proposals, Landscape Institute Technical Guidance Note 06/19, 2019
Map Licence	© Ordnance Survey Ireland. All rights reserved. Licence number CYAL50267517



View point relative to 20km radius.



View point relative to wind farm site.



Detail of view point location.

Map Legend

Area shown in 90° view



Area shown in 53.5° view



View Point



Wireline Legend

Proposed Seskin Wind Farm, Co. Carlow

Proposed Met Mast (35m)

Existing Wind Farms

Permitted Wind Farms

Other Proposed Wind Farms

Prepared by

MKO  
Planning & Environmental Consultants  
Tuam Road, Galway.

Tel: (091) 73 56 11  
E-mail: info@mkofireland.ie  
Website: www.mkofireland.ie



90° View Extent


53.5° View Extent



Existing View at 90°



Matching Wireline





Proposed Photomontage with Cumulative at 90°



Matching Wireline





Proposed Photomontage with Cumulative at 53.5°

RECEIVED: 13/05/2024

